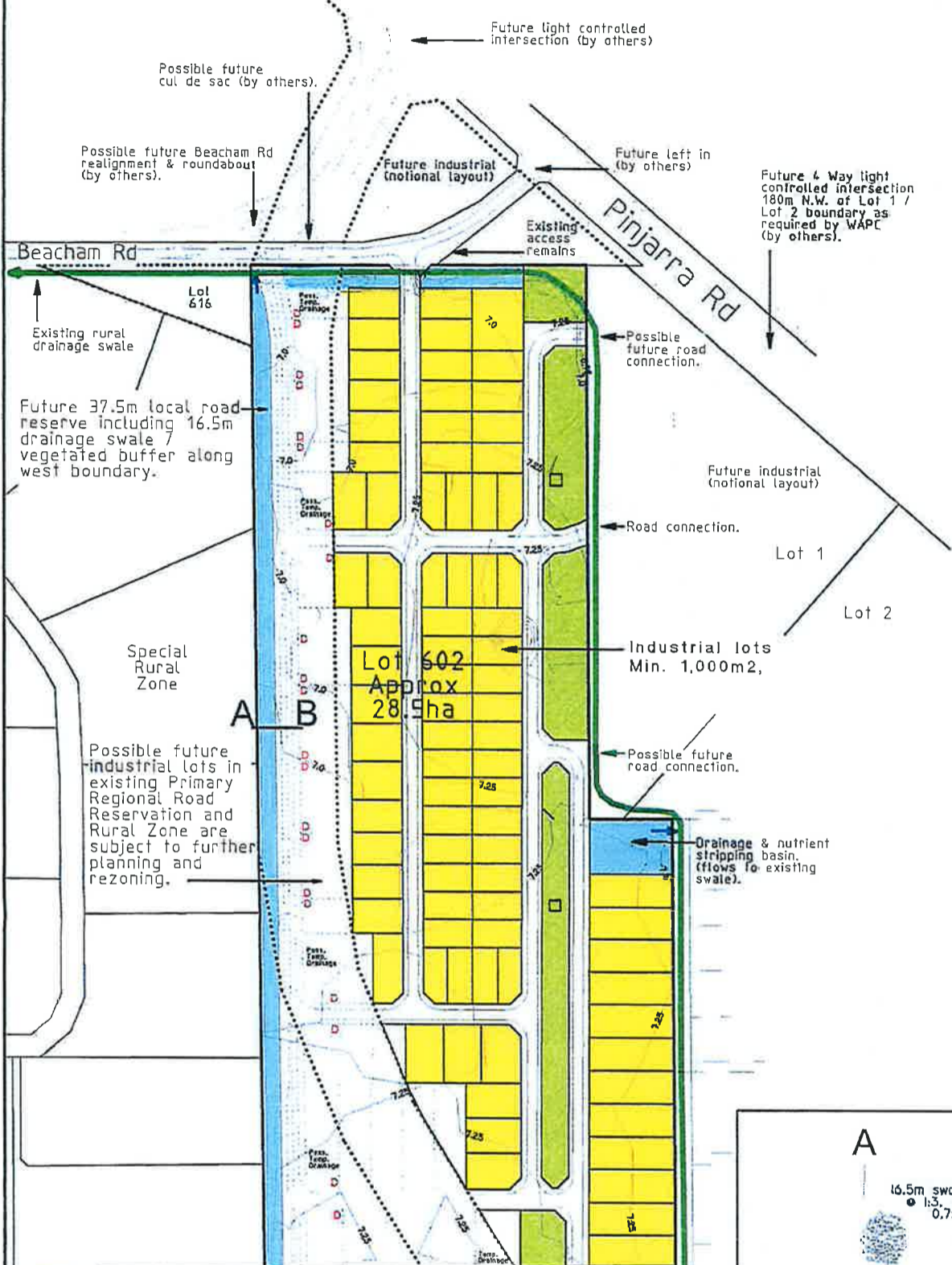



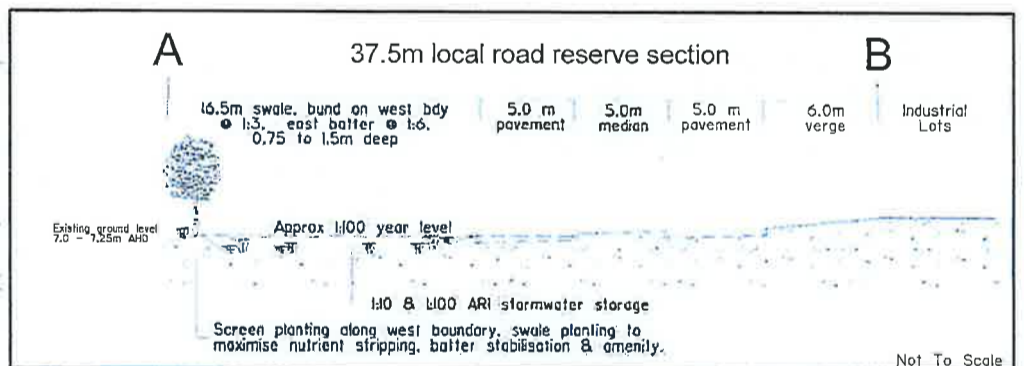
Pinjarra Quadrant Enterprise Park

Lot 602 Beacham Rd, West Pinjarra
 Approved Local Planning Policy
 & Outline Development Plan



- ### Legend
- Drainage Basins & Swales ■
 - Drainage Swale (existing) —
 - Drainage Swale / Pipe (proposed) —
 - Industrial Development Zone Lots ■
 - Primary Regional Road Reserve —
 - Public Open Space ■
 - Surface Contours (AHD) —
 - Western Power Easement —
 - Western Power Pylon □
 - Dedicated Crossover Locations D

Shire of Murray
APPROVED
 File Reference: 5262
4/6/14 [Signature]
 Date Officer's signature



APPROVED / ENDORSED

BY THE WESTERN AUSTRALIAN PLANNING COMMISSION

ON ... 5/6/2014

SPN/0128/13

Special Rural Zone
 Possible future industrial as recommended under the draft Southern Metropolitan Sub Regional Structure Plan

Industry Zone

Moores Road

Phillips Rd

Note: Lot areas are approximate only.
 CAD file approximates PCG 94 co-ordinates

Industrial Development Zone
 Existing Landcorp Development

Urban Endeavour
 PO Box 7679 Cloisters Square
 WA 6850, Ph 08 9481 6749
 for Southernrae 2 Pty Ltd
 Copyright 2010

